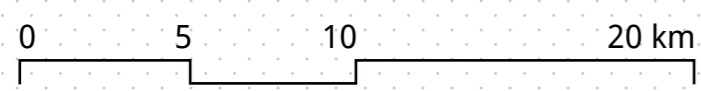


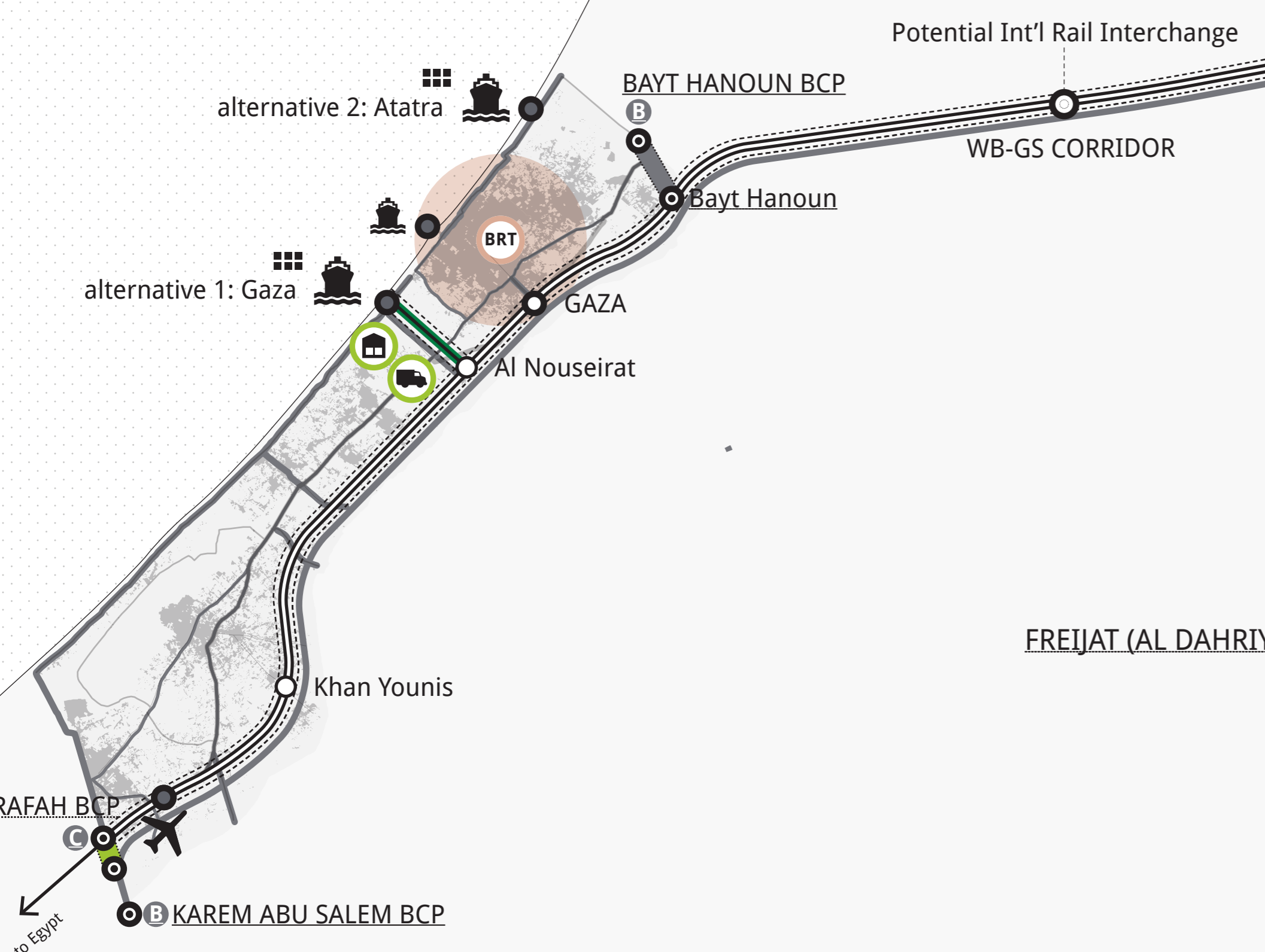
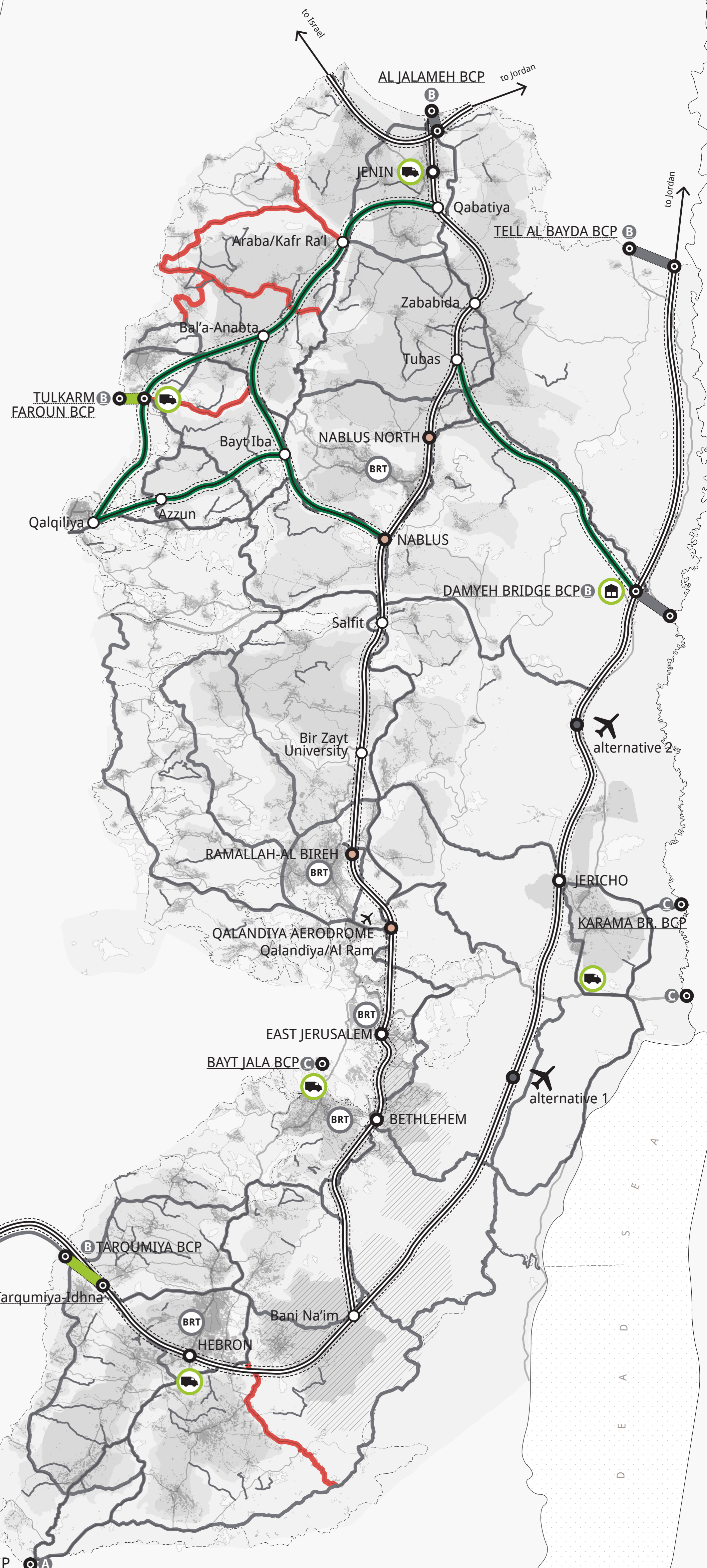
# MULTI-MODAL TRANSPORT NETWORK (END OF PHASE 4: 2045)

## LEGEND

- ROAD TRANSPORT**
  - existing first class roads
  - existing second class roads
  - existing third class roads
  - existing local roads
  - new road infrastructure under construction during phases 4
  - road works from previous phases
- RAIL TRANSPORT**
  - new rail infrastructure under construction during phase 4
  - rail works from previous phases
- AIR & MARITIME TRANSPORT**
  - air & maritime works from previous phases
- LOGISTICS & BCPs**
  - freight villages (full development during phase 4)
  - district distribution centres (full development during phase 4)
  - bcps (with category) from previous phases
  - logistics areas from previous phases
- PUBLIC TRANSPORT**
  - brt corridors under construction during phase 4  
Gaza (total length: 18km)
  - brt corridors from previous phases
- palestinian builtup areas
- settlements
- segregation wall
- protected areas
- area A
- area B
- area C



Road	WB	West Bank Perimeter Road System	New Infrastructure
Rail	WB	Western West Bank rail system	New Infrastructure
Rail	WB	Tubas - Damyeh BCP Rail Connection	New Infrastructure
PT	WB	Bus Rapid Transit Urban Corridors - Stage 3	New Infrastructure/ Service
PT	WB	Bus Rapid Transit Urban Corridors - Fleet Acquisition	New Infrastructure/ Service



**DRAWING TITLE** MULTI-MODAL TRANSPORT NETWORK (END OF PHASE 4: 2045)

**DRAWING NUMBER** 05 / 10

**PROJECT TITLE** ROAD AND TRANSPORTATION MASTER PLAN | WEST BANK AND GAZA STRIP

**PROJECT TYPE AND NUMBER** TECHNICAL ASSISTANCE 2012013 PS F10

**CONTRACTING AUTHORITY** EUROPEAN INVESTMENT BANK (EIB)  
UNDER THE FACILITY FOR EURO-MEDITERRANEAN INVESTMENT AND PARTNERSHIP (FEMIP)

**PROJECT BENEFICIARY** PALESTINIAN NATIONAL AUTHORITY (PNA)  
MINISTRY OF TRANSPORT (MoT)

**DESIGN TEAM** Systematica, POLITECNICA, BROTEC, AIR SUPPORT

**DATE** SEPTEMBER 30, 2016